

枣庄市台儿庄区养殖水域滩涂规划现状图

1:150,000


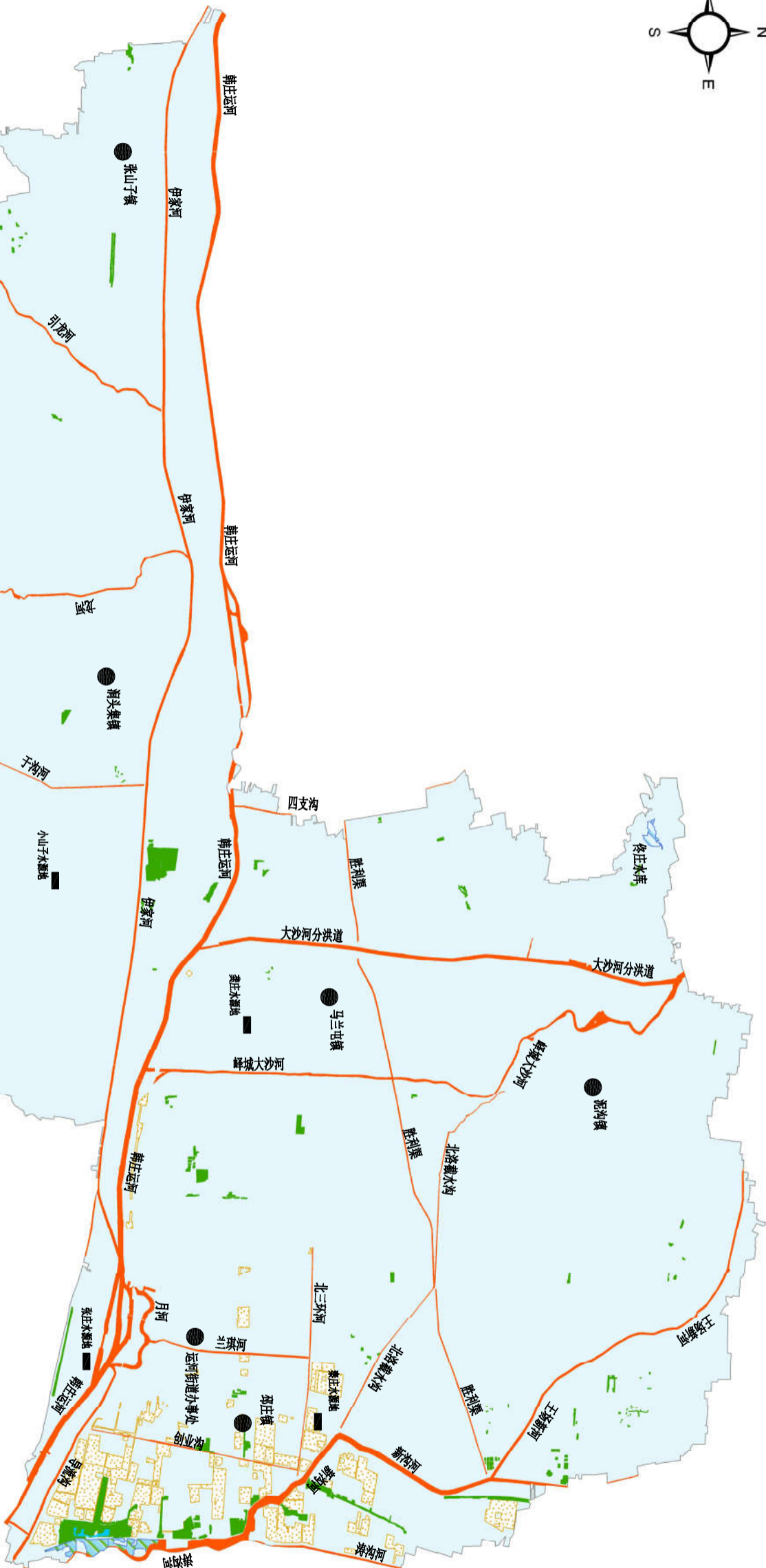
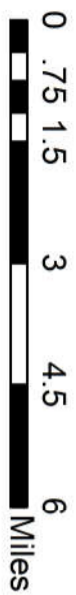
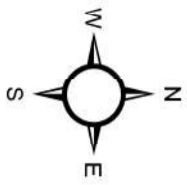
117°30'0"东

117°40'0"东

117°50'0"东

34°40'0"北

34°30'0"北



117°30'0"东

117°40'0"东

117°50'0"东

34°30'0"北

34°40'0"北